

Eastern Division

The Chief Executive
City Hall
BELFAST
BT1 5GS

Annexe 7, Block 2
Castle Buildings
Stormont Estate
Upper Newtownards Road
BELFAST
BT4 3SQ

Telephone: 0300 200 7899

Textphone number: 028 9054 0022

Being Dealt With By: Victor Clegg

Email: Victor.clegg@infrastructure-ni.gov.uk

Direct Line: 02890 526193

Our Ref: MD2/Z/03/1118

Date: 26 June 2025

Dear Sir/ Madam,

**ROADS (NI) ORDER 1993
PROPOSED ABANDONMENT AT GLENCAIRN ROAD, BELFAST BT13 3PU.**

The National Trust has requested the abandonment of a stretch of Glencairn Road from its junction with Wolfhill Road, Belfast up towards Divis Mountain as shown hatched red on the attached plan, under Article 68(1) of the Roads (Northern Ireland) Order 1993.

The abandonment is part of a wider National Trust project to improve public access the Belfast Hills.

Could you please let me have your comments on the above proposal.

If I do not receive your reply, I shall assume you have no objection and will proceed accordingly.

Yours faithfully




Victor Clegg
Lands Section

ENCS

Legend

 DFI adopted surface to be abandoned



Scale 1:3,500
Area: 16,948 sqm (approx)
Length: 950m (approx)

Spring

Robin's Well

EIP

EIP

Glencain Road

Wolfhill Road

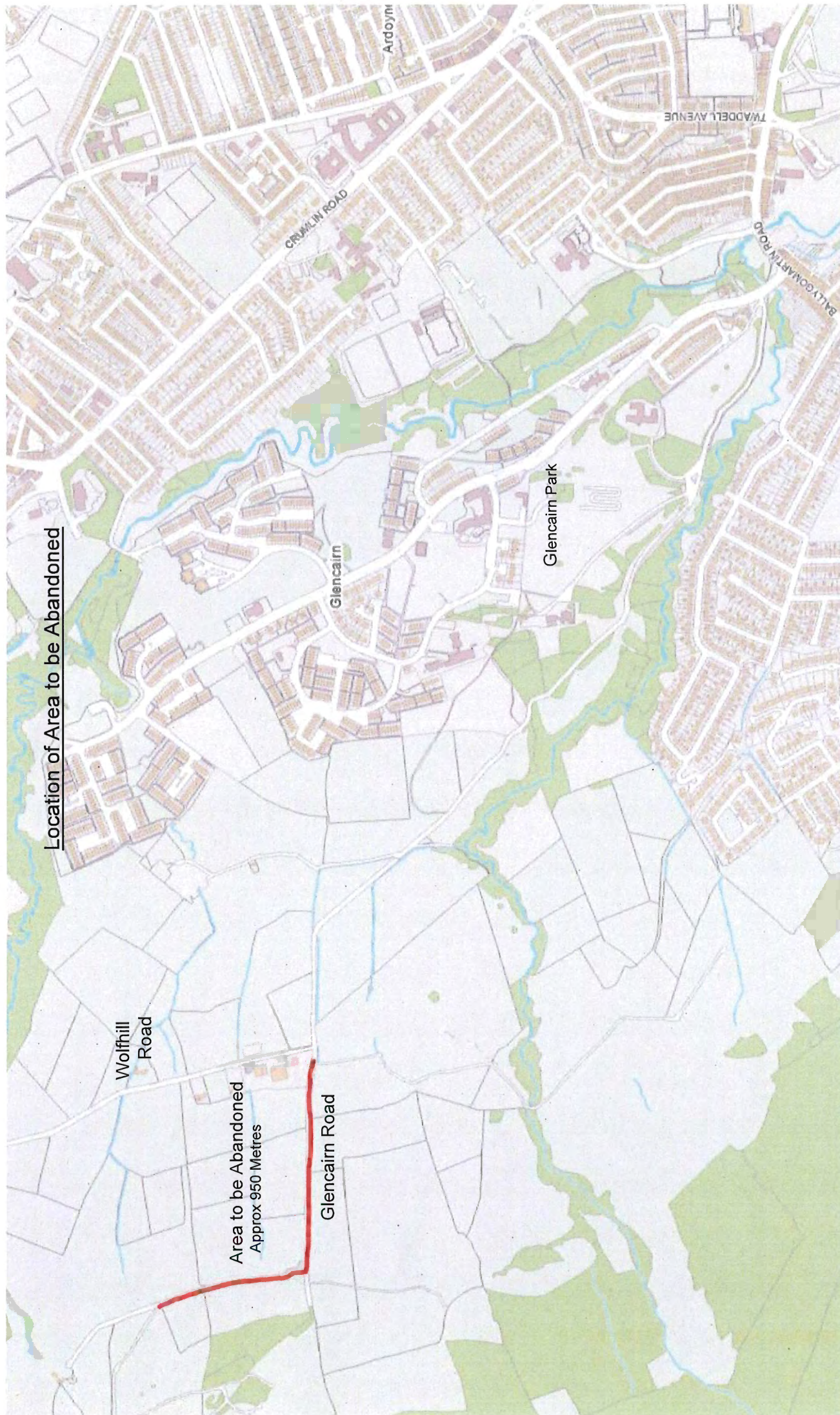
Tank

Tank

Heathview

B.P.

Location of Area to be Abandoned



EASTERN DIVISION



Department for

Infrastructure

An Roinn

Bonneagair

Department for

Infrastructure

www.infrastructure-ni.gov.uk

Local Planning Office
Belfast City Council
Cecil Ward Building
4-10 Linenhall Street
BELFAST
BT2 8BP

Hydebank House
4a Hospital Road
Ballydollahgan
BELFAST
BT8 8JL

Telephone: 0300 200 7899

Textphone number: 028 9054 0022

Being Dealt With By: Sandra Connolly

Email: Sandra.connolly@infrastructure-ni.gov.uk

Direct Line: 02890 526162

Your Ref:

Our Ref: MD2/Z/03/1077

Date: 07 July 2025



Dear Sir/Madam

ROADS (NI) ORDER 1993

PROPOSED ABANDONMENT OF LITTLE VICTORIA STREET, BELFAST

With reference to a previous notice of abandonment in 2022, DFI Roads are now restarting this proposal to abandon an area of car park as shown hatched red on the attached map.

The abandonment is necessary to remove public rights of way over land no longer owned by the Department.

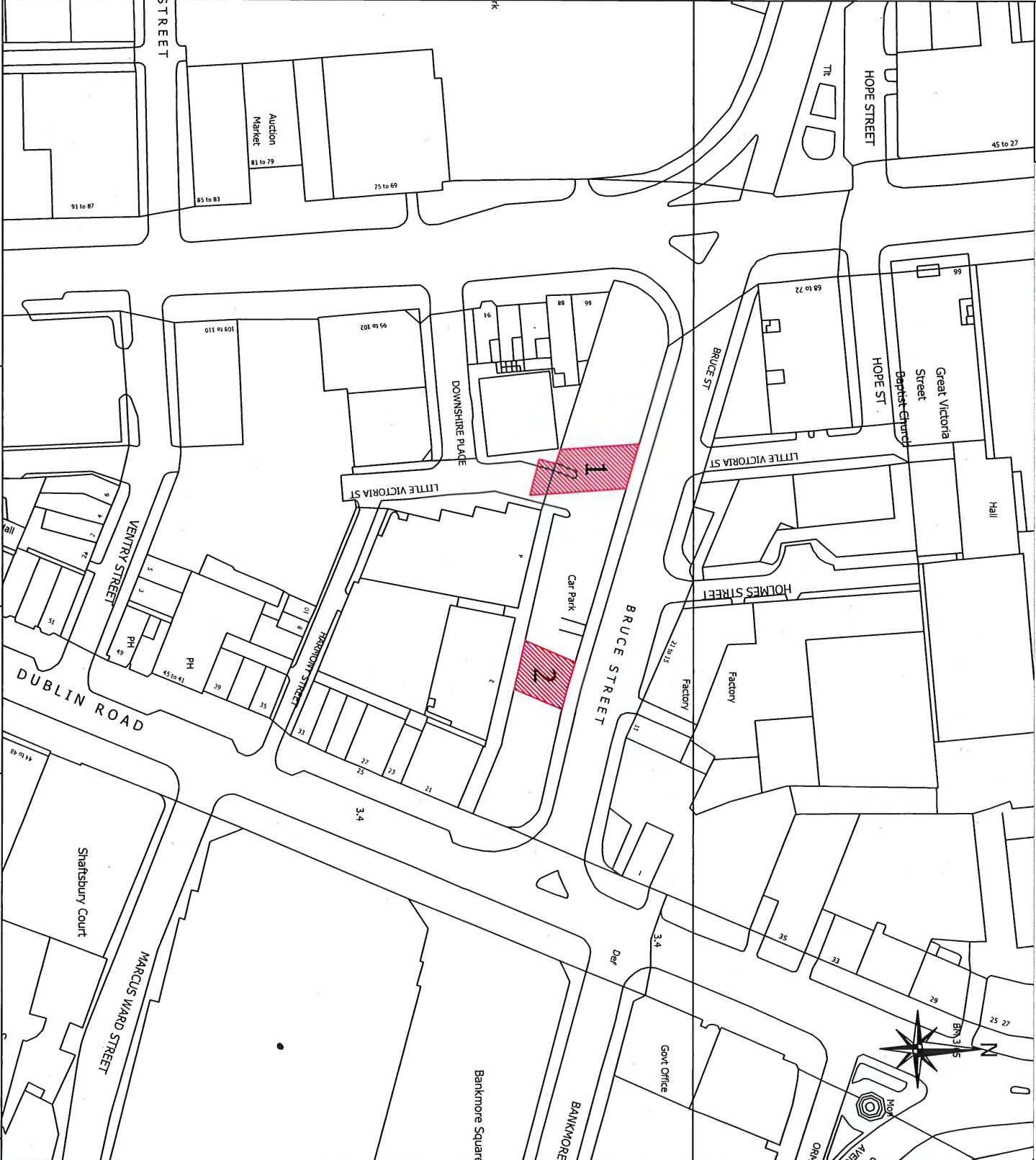
Please let me have your comments on the above proposal.

If I do not receive your reply I shall assume you have no objection and will proceed accordingly.

Yours faithfully

Sandra Connolly
Lands Section

ENC



Based upon the Ordnance Survey of Northern Ireland 1:1000 Scale Map with the Permission of the Director and Chief Executive
© Crown Copyright
Reproduction in any form without the permission of the Controller of Her Majesty's Stationery Office is prohibited and may lead to prosecution or civil proceedings

Notes:



Area =
Plot 1 - 213.976 Sq.m.
Plot 2 - 137.184 Sq.m.

Map Ref :- 13013SEE3 & 14701NE1

NO.	REVISION	DATE

Abandonment of Lands

Little Victoria Street
Car Park, Belfast

FILE NO.	DESIGNED	SC	Date
			12/06/2025
DRAWN	CHECKED	INIT	Date
			00/00/00
TRACED	APPROVED	INIT	Date
			00/00/00

Dwg No.	Revision
Dwg No.	0


Scale: 1:1250

Eastern Division
Annexe 7
Castle Buildings
Stormont Estate
Belfast BT4 3SQ
Telephone: 028 9025 3000

EASTERN DIVISION

Local Planning Office
Belfast City Council
Cecil Ward Building
4-10 Linenhall Street
BELFAST
BT2 8BP

Hydebank House
4a Hospital Road
Ballydollahagan
BELFAST
BT8 8JL



Telephone: 0300 200 7899
Textphone number: 028 9054 0022
Being Dealt With By: Sandra Connolly
Email: Sandra.connolly@infrastructure-ni.gov.uk
Direct Line: 02890 526162
Your Ref:
Our Ref: MD2/Z/03/1126
Date: 07 July 2025

Dear Sir/Madam

**ROADS (NI) ORDER 1993
PROPOSED ABANDONMENT OF EXCHANGE STREET, BELFAST**

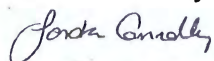
DFI Roads has received an application from Belfast City Council proposing to abandon the land as shown hatched/highlighted on the attached map.

The abandonment is necessary to facilitate removal of the Public Rights of Way of the old street layout which will be incorporated within the adjoining car park lands.

Please let me have your comments on the above proposal.

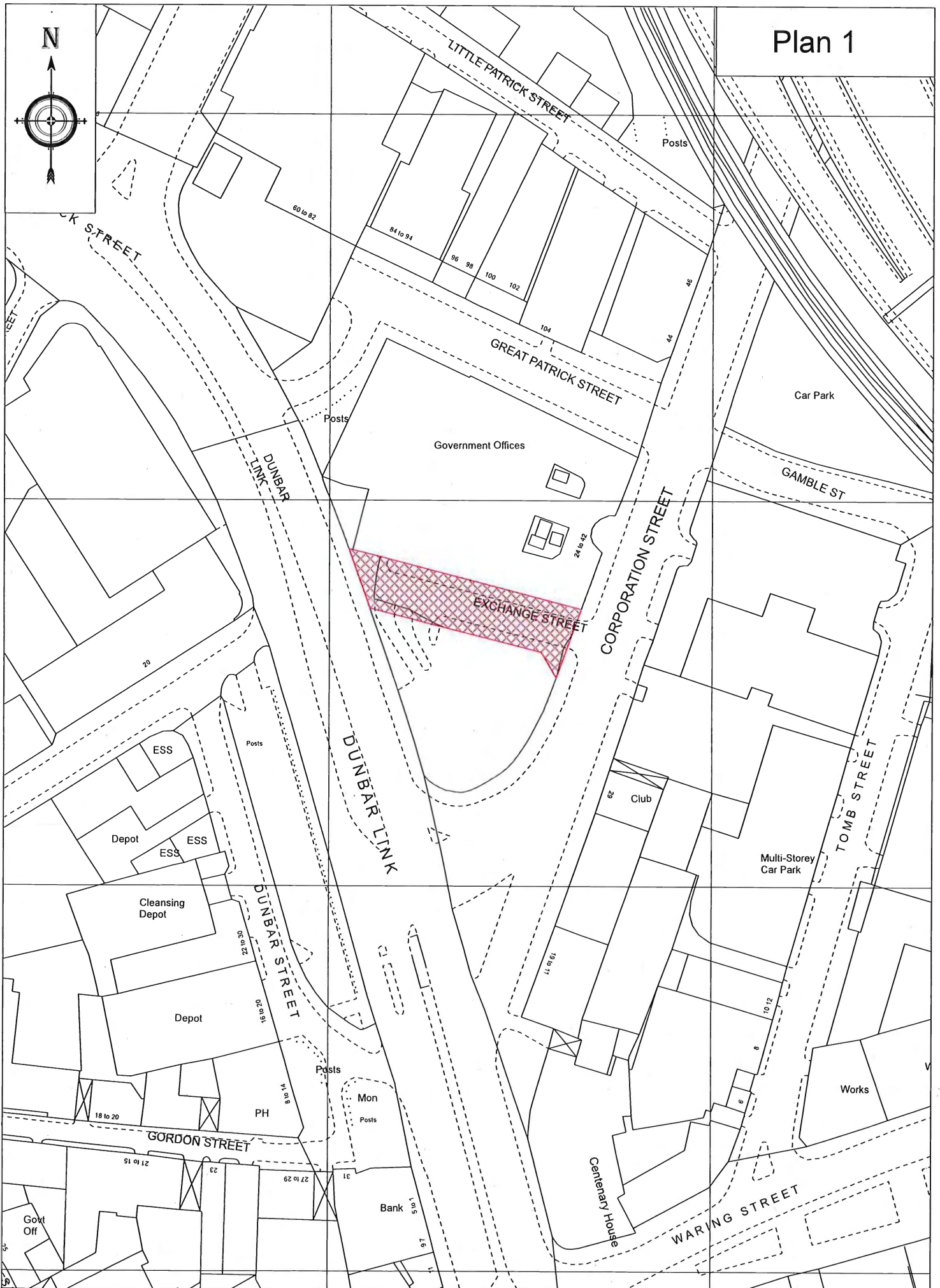
If I do not receive your reply I shall assume you have no objection and will proceed accordingly.

Yours faithfully



Sandra Connolly
Lands Section

ENC



Scale 1:1250



Exchange Street, Belfast - 790 sq m

EASTERN DIVISION



Department for

Infrastructure

An Roinn

Bonneagair

Department for

Infrastructure

www.infrastructure-ni.gov.uk

Local Planning Office
Belfast City Council
Cecil Ward Building
4-10 Linenhall Street
BELFAST
BT2 8BP

Hydebank House
4a Hospital Road
Ballydollahgan
BELFAST
BT8 8JL

Telephone: 0300 200 7899

Textphone number: 028 9054 0022

Being Dealt With By: Sandra Connolly

Email: Sandra.connolly@infrastructure-ni.gov.uk

Direct Line: 02890 526162

Your Ref:

Our Ref: MD2/Z/03/1104

Date: 10 July 2025

Dear Sir/Madam

**ROADS (NI) ORDER 1993
PROPOSED ABANDONMENT AT MAPLE HILL, BELFAST**

DFI Roads are proposing to abandon the land as shown hatched/highlighted on the attached map.

The abandonment is necessary to remove public rights of way over land which is no longer part of the public road network.

Please let me have your comments on the above proposal.

If I do not receive your reply I shall assume you have no objection and will proceed accordingly.

Yours faithfully

Sandra Connolly
Lands Section

ENC



Based upon the Ordnance Survey of Northern Ireland 1:1000 Scale Map with the Permission of the Controller of the Ordnance Survey
© Crown Copyright
Unauthorised reproduction infringes Crown Copyright and may lead to prosecution or civil proceedings

Notes:



Area = 20.277 Sq.m.

Map Ref :-14611SE2

NO.	REVISION	DATE
-----	----------	------

Project:

Abandonment at
Maple Hill

Title:

Drawing Title

FILE NO.	DESIGNED	SC	Date: 26/10/2021
DRAWN	CHECKED	INIT	Date: 00/00/00
TRACED	APPROVED	INIT	Date: 00/00/00

Dwg No.

0

Scales:

Scale 1:1250



Eastern Division

Annexe 6 & 7
Castle Buildings
Stormont Estate
Belfast BT4 3SQ
Telephone: 028 9025 3000

Dwg No.

Scales



BCC
RECEIVED
21 JUL 2025
BELFAST PLANNING
SERVICE

EASTERN DIVISION



Department for

Infrastructure

An Roinn

Bonneagair

Department for

Infrastructure

www.infrastructure-ni.gov.uk

Local Planning Office
Belfast City Council
Cecil Ward Building
4-10 Linenhall Street
BELFAST
BT2 8BP

Hydebank House
4a Hospital Road
Ballydollahgan
BELFAST
BT8 8JL

Telephone: 0300 200 7899

Textphone number: 028 9054 0022

Being Dealt With By: Sandra Connolly

Email: Sandra.connolly@infrastructure-ni.gov.uk

Direct Line: 02890 526162

Your Ref:

Our Ref: MD2/Z/03/1076

Date: 10 July 2025

Dear Sir/Madam

ROADS (NI) ORDER 1993

PROPOSED ABANDONMENT AT WANDSWORTH ROAD, BELFAST

DFI Roads has received an application from DFI HQ to abandon the land as shown hatched/highlighted on the attached map.

The abandonment is necessary to remove public rights of way over land no longer owned by the Department.

Please let me have your comments on the above proposal.

If I do not receive your reply I shall assume you have no objection and will proceed accordingly.

Yours faithfully

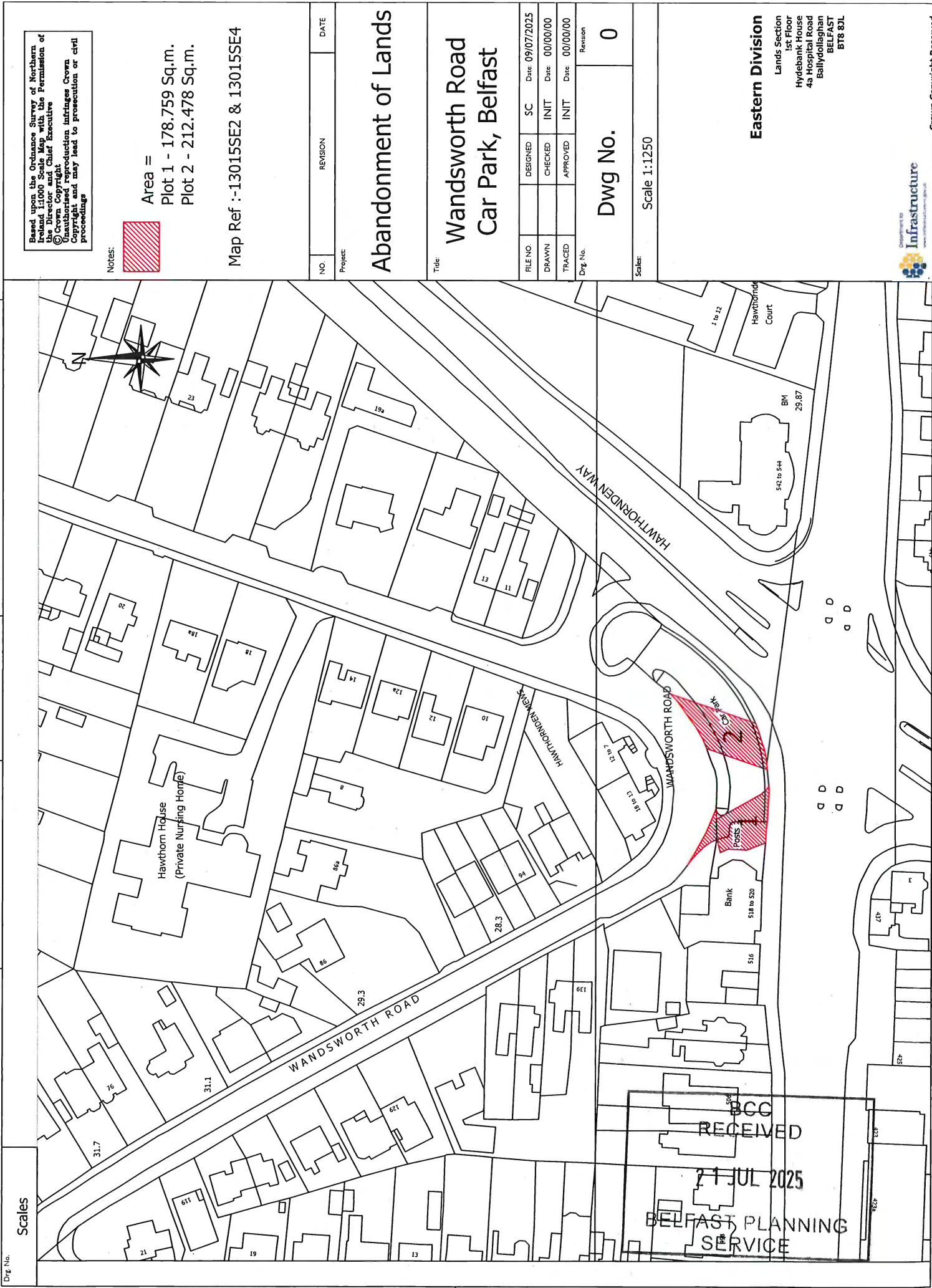
Sandra Connolly
Lands Section

ENC

BCC
RECEIVED

21 JUL 2025

BELFAST PLANNING
SERVICE



Based upon the Ordnance Survey of Northern Ireland, 1960, and the map with the permission of the Ordnance Survey, the Crown Copyright. Unauthorised reproduction infringes Crown Copyright and may lead to prosecution or civil proceedings.

Notes:



Area =
Plot 1 - 178.759 Sq.m.
Plot 2 - 212.478 Sq.m.

Map Ref :-13015SE2 & 13015SE4

NO.	REVISION	DATE

Project: Abandonment of Lands

Title: Wandsworth Road
Car Park, Belfast

FILE NO.	DESIGNED	SC	Date	09/07/2025
DRAWN	CHECKED	INIT	Date	00/00/00
TRACED	APPROVED	INIT	Date	00/00/00

Dwg No. 0

Scale: 1:1250

Eastern Division
Lands Section
1st Floor
Hydebank House
4a Hospital Road
Ballydoughan
BELFAST
BT8 8JL